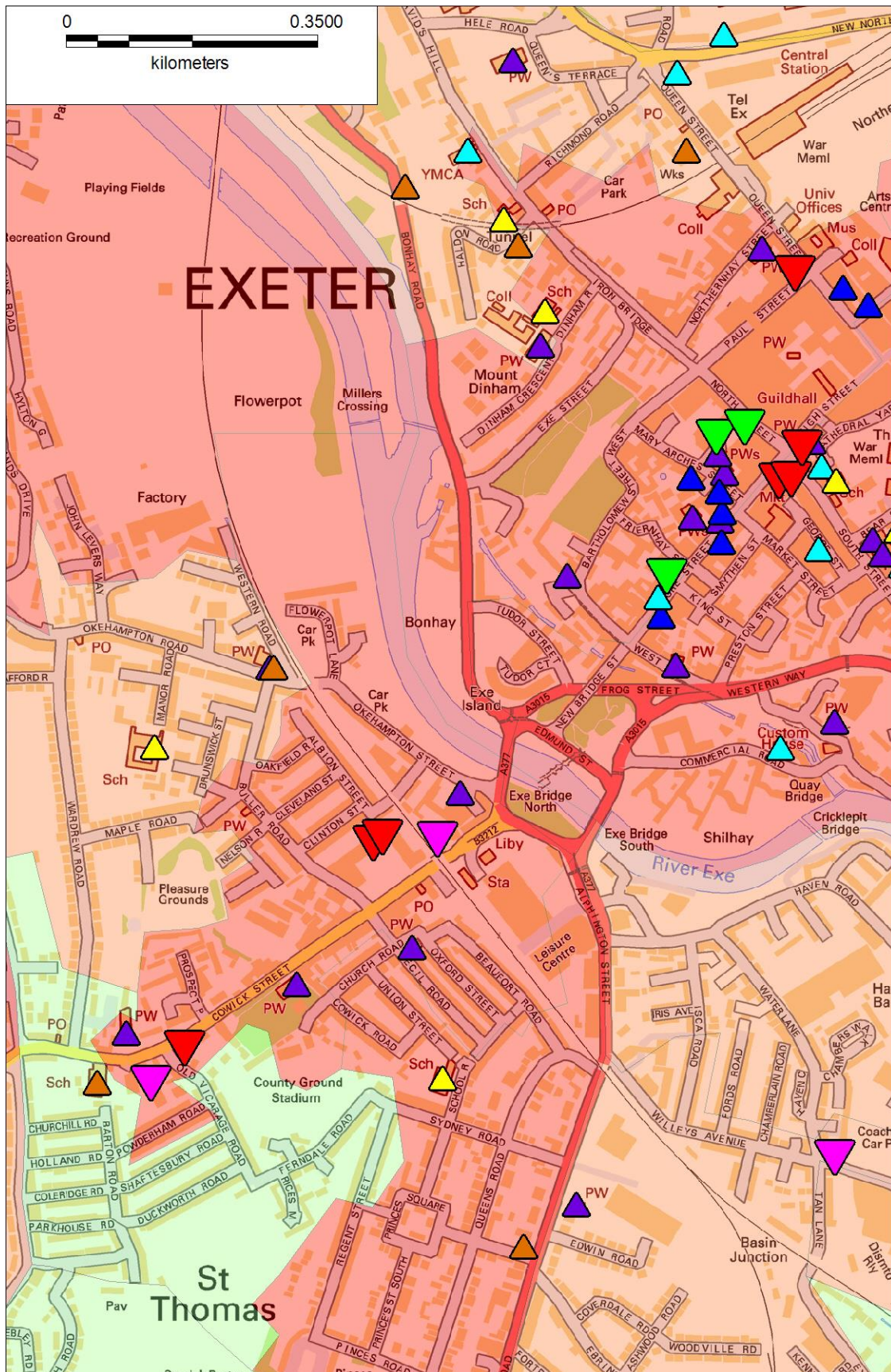
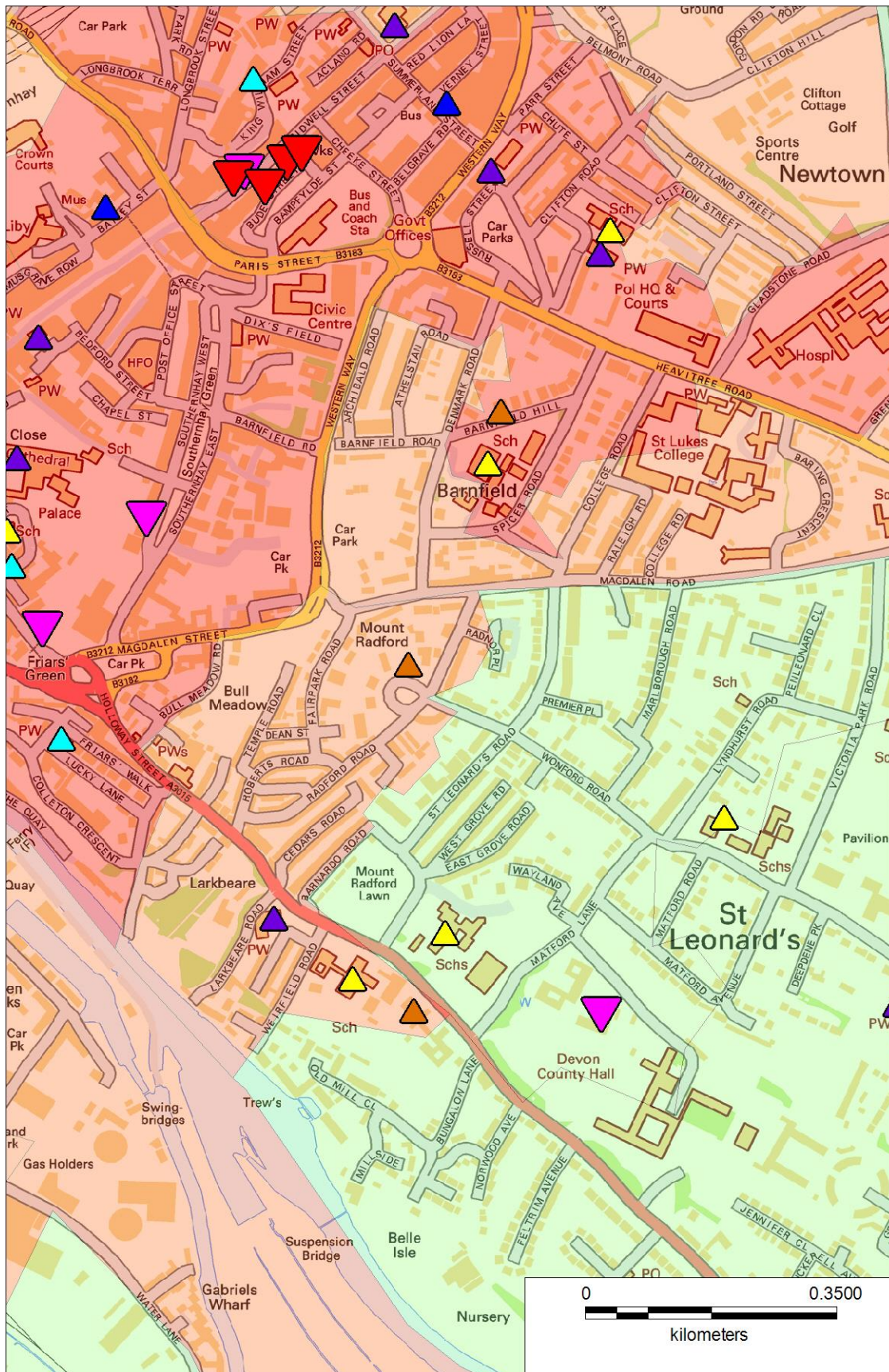


8. Cowick Street and Fore Street



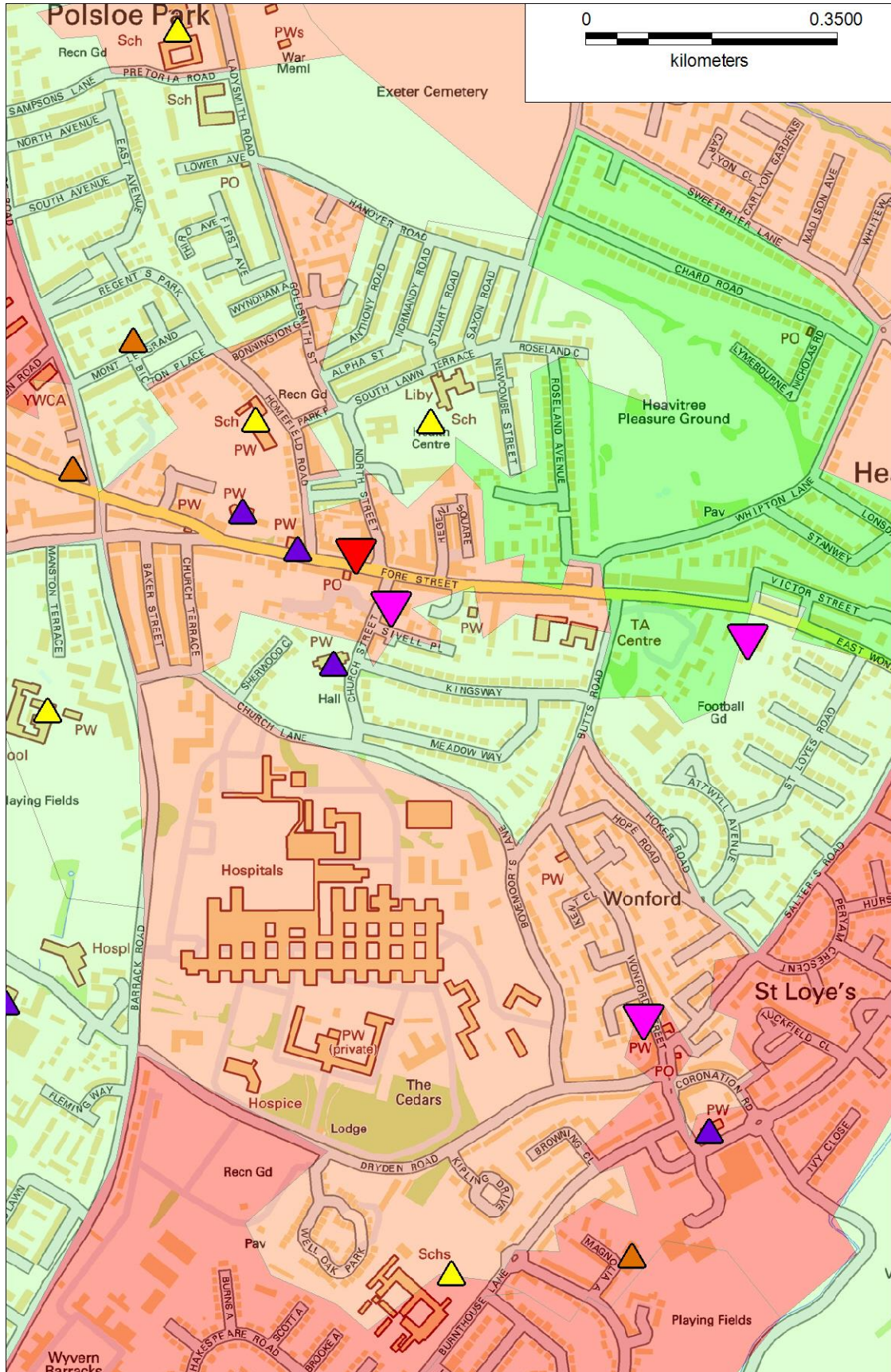
This map is reproduced from Ordnance Survey material with the permission of Ordnance Survey on behalf of Controller of Her Majesty's Stationary Office © Crown Copyright. Unauthorised reproduction infringes Crown Copyright and may lead to prosecution or civil proceedings. Exeter City Council 10025345, 2015

9. Sidwell Street and St. Leonard's



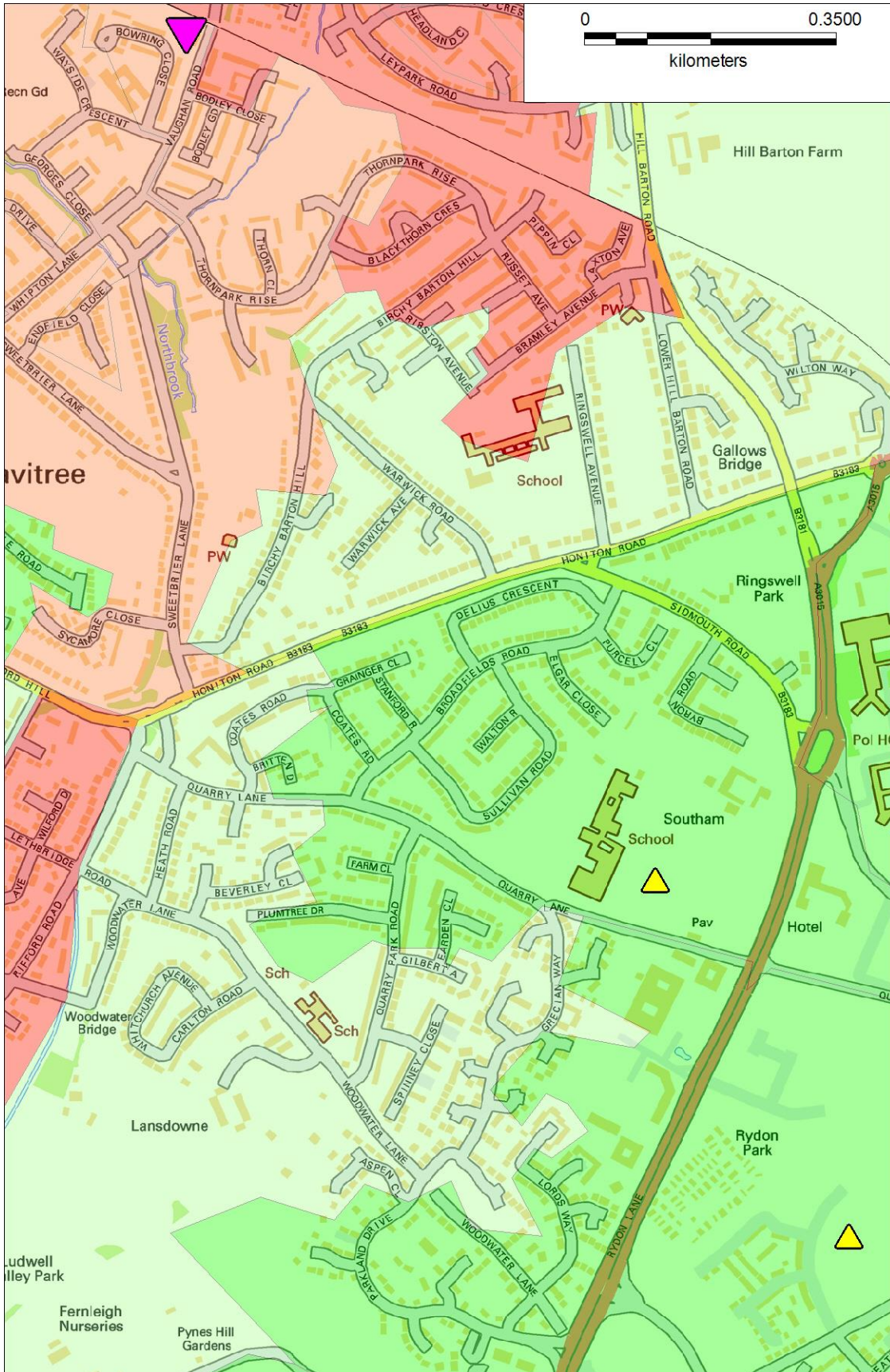
This map is reproduced from Ordnance Survey material with the permission of Ordnance Survey on behalf of Controller of Her Majesty's Stationary Office © Crown Copyright. Unauthorised reproduction infringes Crown Copyright and may lead to prosecution or civil proceedings. Exeter City Council 10025345, 2015

10. Heavitree



This map is reproduced from Ordnance Survey material with the permission of Ordnance Survey on behalf of Controller of Her Majesty's Stationary Office © Crown Copyright. Unauthorised reproduction infringes Crown Copyright and may lead to prosecution or civil proceedings. Exeter City Council 10025345, 2015

11. St Loyes



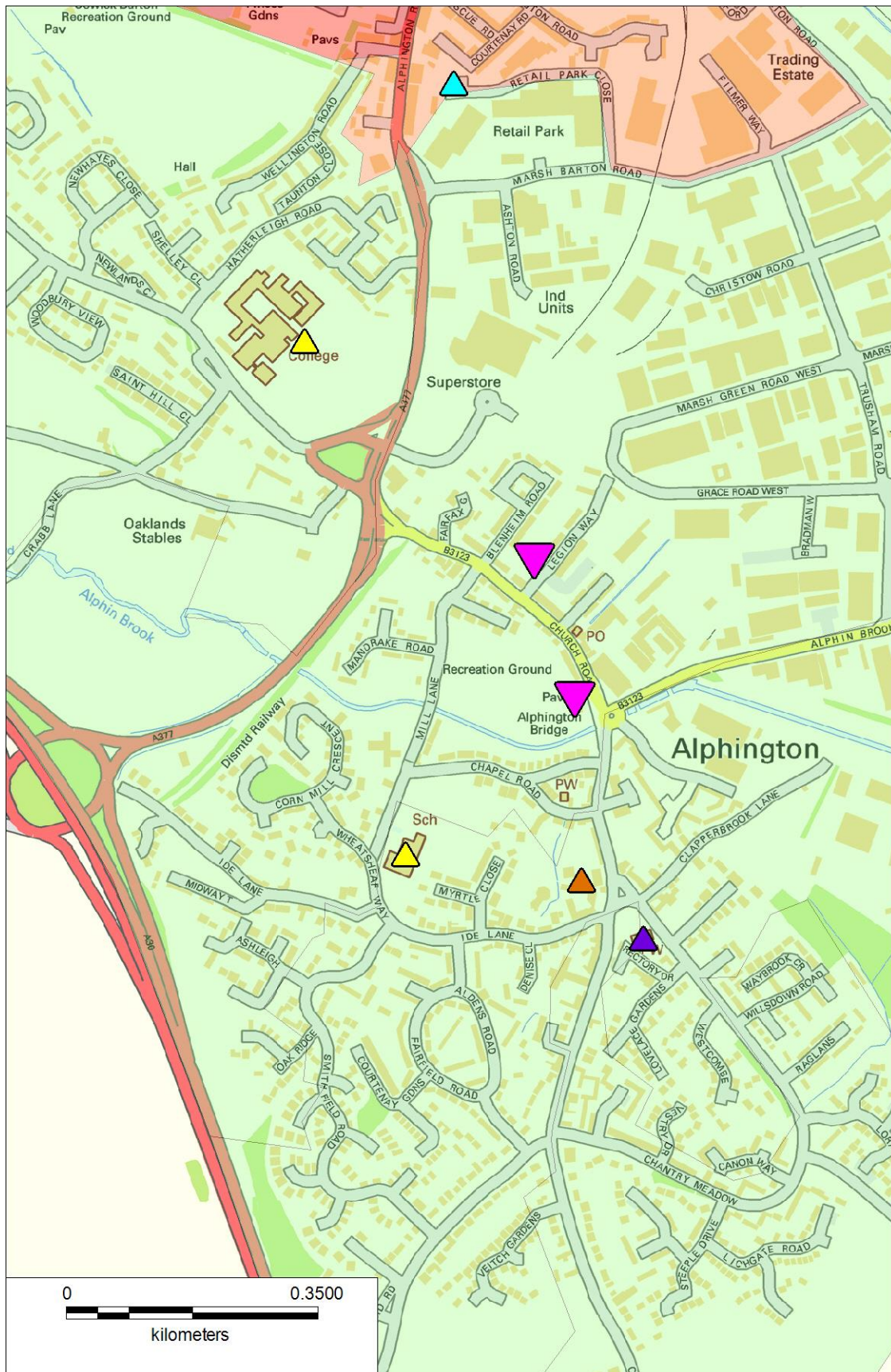
This map is reproduced from Ordnance Survey material with the permission of Ordnance Survey on behalf of Controller of Her Majesty's Stationary Office © Crown Copyright. Unauthorised reproduction infringes Crown Copyright and may lead to prosecution or civil proceedings. Exeter City Council 10025345, 2015

12. Sowton



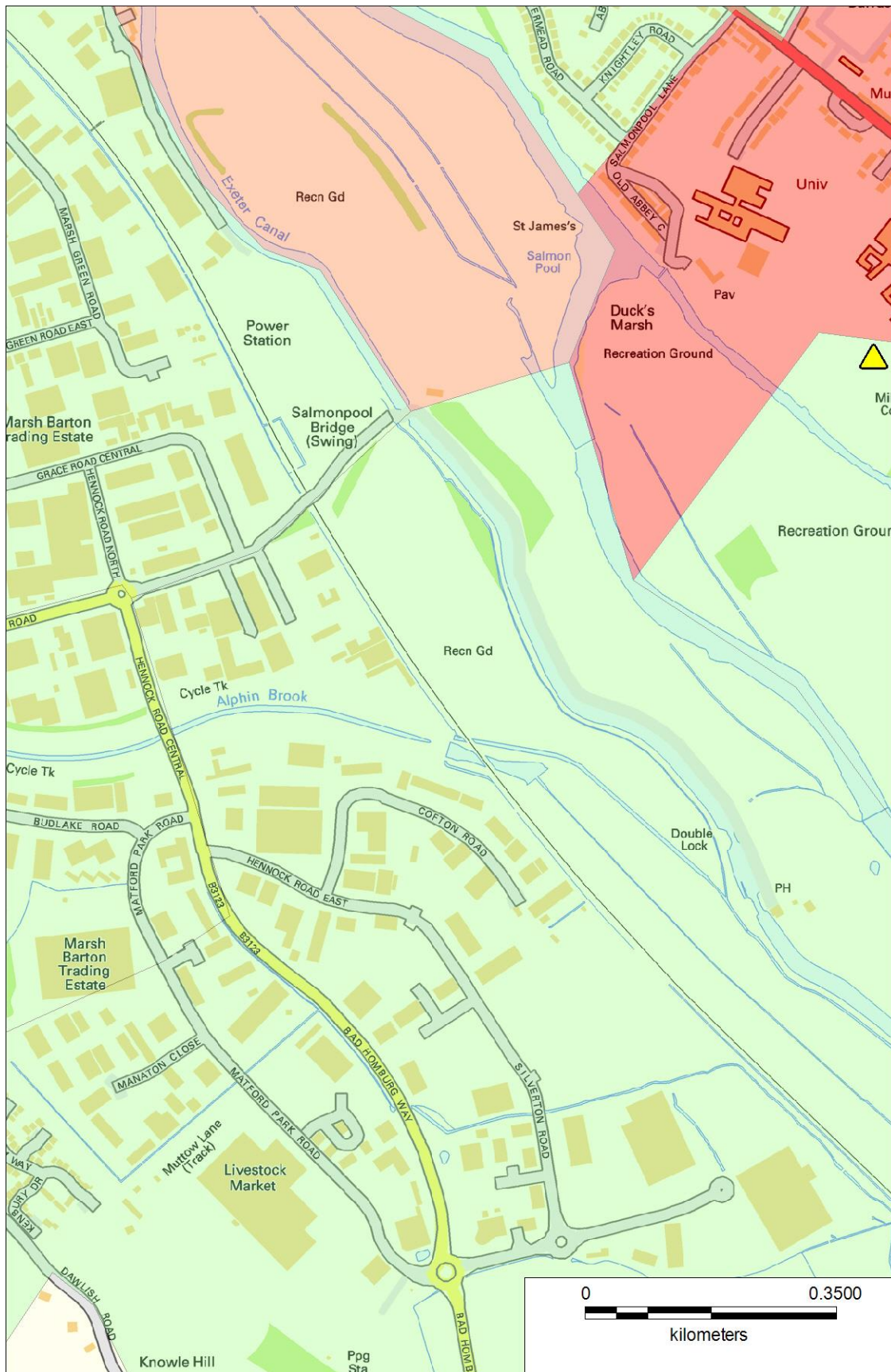
This map is reproduced from Ordnance Survey material with the permission of Ordnance Survey on behalf of Controller of Her Majesty's Stationary Office © Crown Copyright. Unauthorised reproduction infringes Crown Copyright and may lead to prosecution or civil proceedings. Exeter City Council 10025345, 2015

13. Alphington



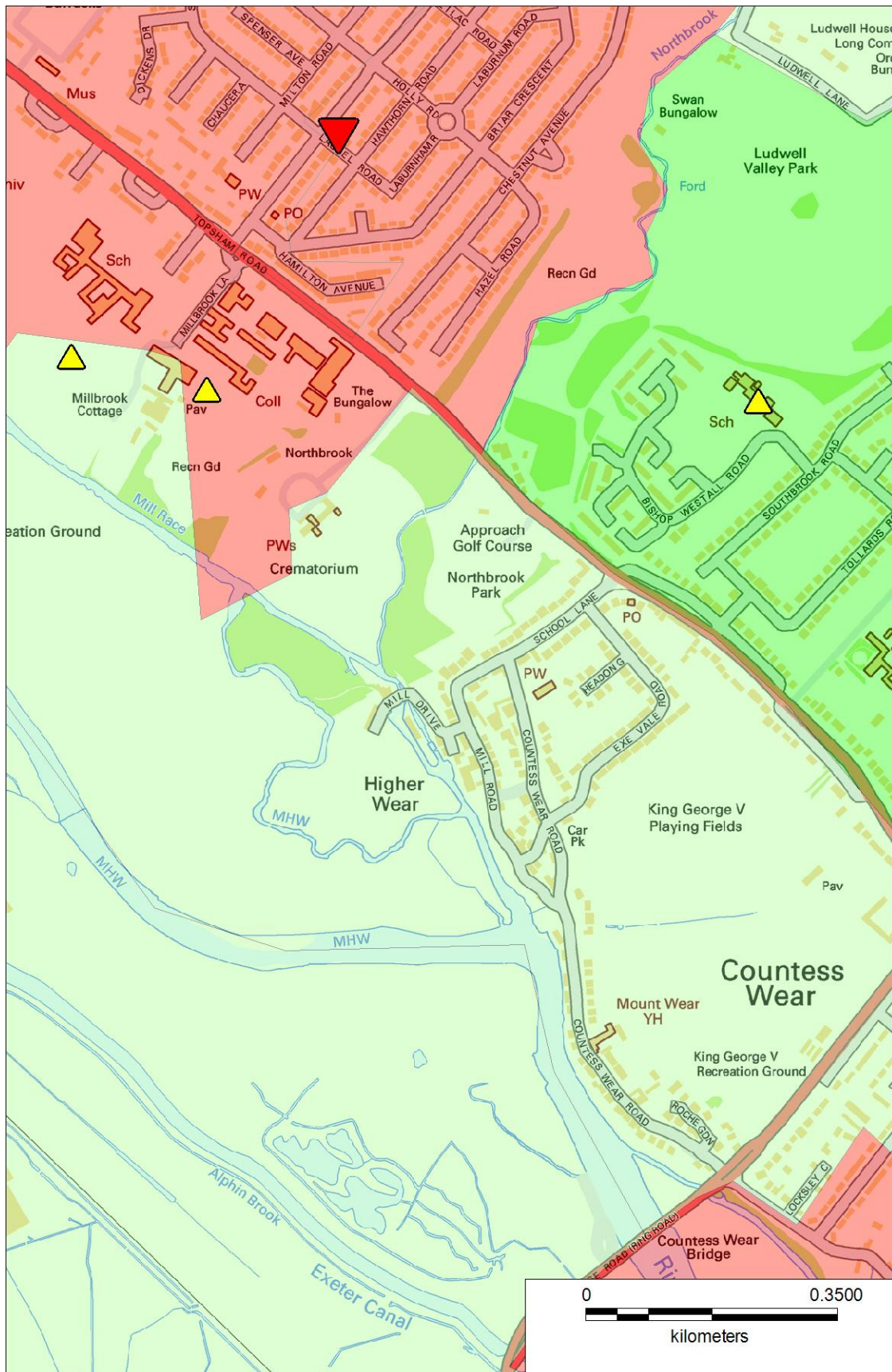
This map is reproduced from Ordnance Survey material with the permission of Ordnance Survey on behalf of Controller of Her Majesty's Stationary Office © Crown Copyright. Unauthorised reproduction infringes Crown Copyright and may lead to prosecution or civil proceedings. Exeter City Council 10025345, 2015

14. Marsh Barton

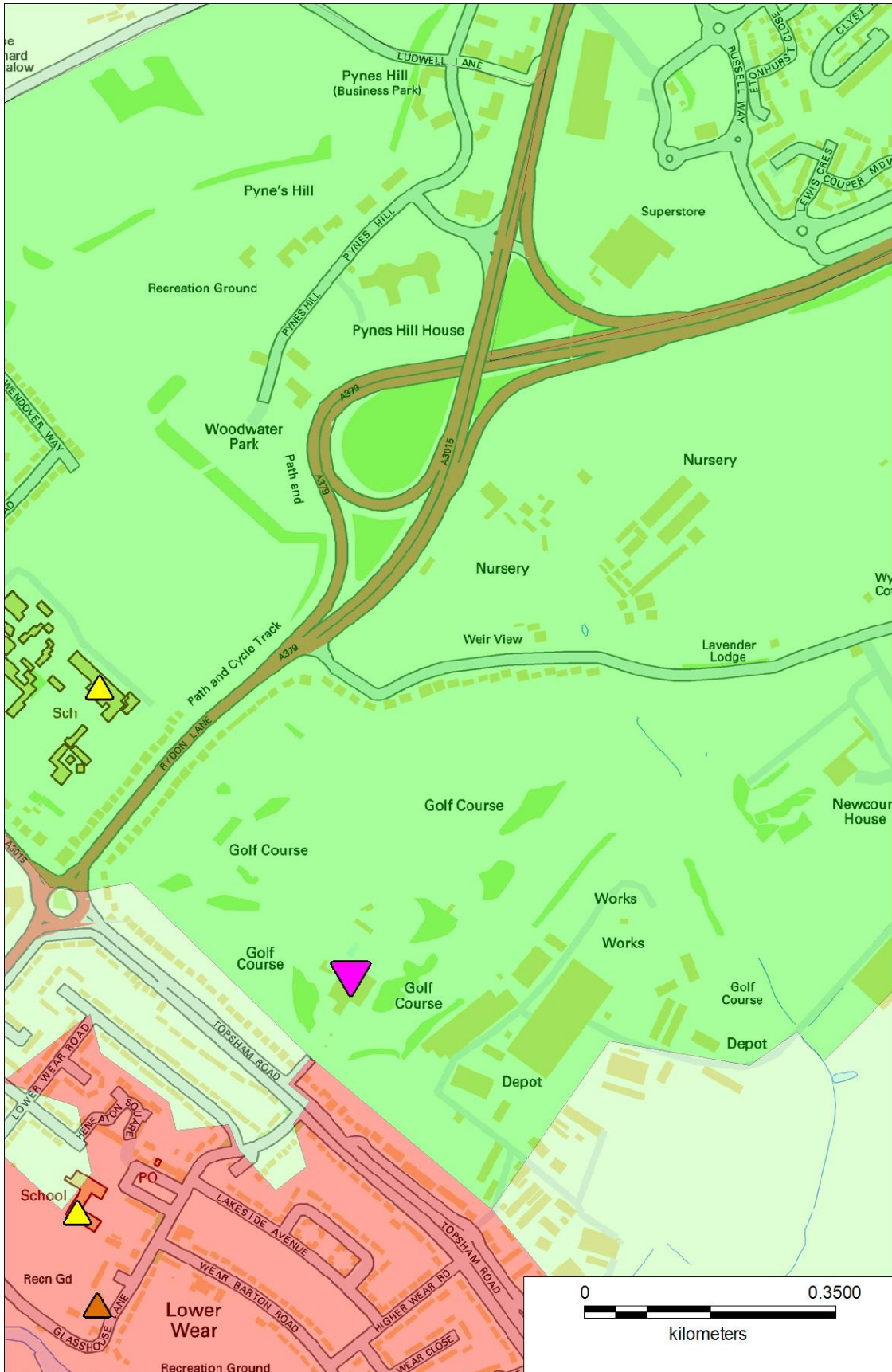


This map is reproduced from Ordnance Survey material with the permission of Ordnance Survey on behalf of Controller of Her Majesty's Stationary Office © Crown Copyright. Unauthorised reproduction infringes Crown Copyright and may lead to prosecution or civil proceedings. Exeter City Council 10025345, 2015

15. Priory and Countess Wear

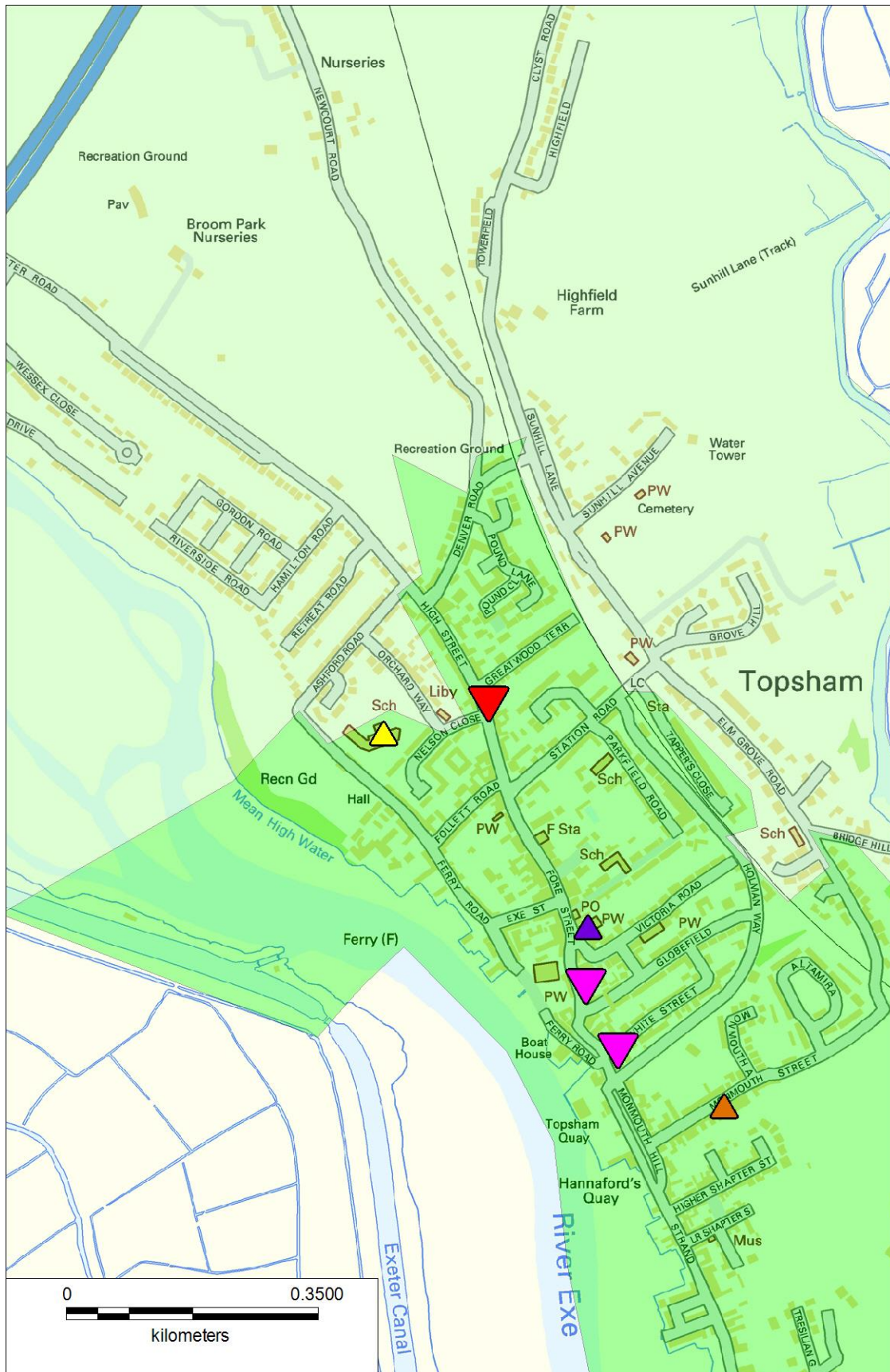


This map is reproduced from Ordnance Survey material with the permission of Ordnance Survey on behalf of Controller of Her Majesty's Stationary Office © Crown Copyright. Unauthorised reproduction infringes Crown Copyright and may lead to prosecution or civil proceedings. Exeter City Council 10025345, 2015



This map is reproduced from Ordnance Survey material with the permission of Ordnance Survey on behalf of Controller of Her Majesty's Stationary Office © Crown Copyright. Unauthorised reproduction infringes Crown Copyright and may lead to prosecution or civil proceedings. Exeter City Council 10025345, 2015

17. Topsham



This map is reproduced from Ordnance Survey material with the permission of Ordnance Survey on behalf of Controller of Her Majesty's Stationary Office © Crown Copyright. Unauthorised reproduction infringes Crown Copyright and may lead to prosecution or civil proceedings. Exeter City Council 10025345, 2015